










# Driving Directions

School	Address & Phone	Directions
Beaver Lake Middle School 	25025 SE 32nd Issaquah, WA 98029 425.837.4150	From I90 Eastbound- <ul style="list-style-type: none"> <li>• Take Exit #17 and go left under the freeway on East Lake Sammamish Parkway</li> <li>• Turn right onto Issaquah-Fall City Road at the 2nd stoplight by the Union 76 station</li> <li>• Continue up the hill – staying in the left lane – to the 2nd stoplight</li> <li>• Turn left at the light onto Issaquah-Pine Lake Road</li> <li>• Continue approximately 2 miles</li> <li>• Turn right onto SE 32nd Way and continue for 1.5 miles</li> <li>• The school is on the right.</li> </ul>
Issaquah Middle School 	400 1st Ave SE Issaquah, WA 98027 425.837.6800	From I90 Eastbound- <ul style="list-style-type: none"> <li>• Take Exit #17</li> <li>• Turn right onto Front Street</li> <li>• Continue through downtown Issaquah through the light at Sunset Way</li> <li>• Turn left at the light at SW Clark just past the Julius Boehm Pool and continue up the hill</li> <li>• The school is on the right</li> </ul>
Maywood Middle School 	14490 168th St SE Renton, WA 98509 425.837.6900	From Issaquah- <ul style="list-style-type: none"> <li>• Go south on SR900/Issaquah-Renton Road approximately 7 miles</li> <li>• Turn left on 164th Ave. SE</li> <li>• Turn left on SE 128th</li> <li>• Turn right on 168th Ave. SE</li> <li>• Turn left on 136th Ave. SE</li> <li>• Turn right on 169th Ave. SE</li> <li>• Turn right on 144th Ave. SE</li> <li>• Maywood is on the left</li> </ul>
Pine Lake Middle School 	3200 228th Ave SE Sammamish, WA 98075 425.837.5700	From I90 Eastbound- <ul style="list-style-type: none"> <li>• Take Exit #17 and go left under the freeway on East Lake Sammamish Parkway. Stay in the left lane</li> <li>• Continue 2 miles on East Lake Sammamish Parkway past Fred Meyer/Home Depot and Albertson's</li> <li>• Turn right at the light at SE 43rd Way (which becomes 228th Ave. SE)</li> <li>• Continue up the hill for 2 miles</li> </ul>

		<ul style="list-style-type: none"> <li>• Turn right into the school's entrance</li> </ul>
<p>Chief Kanim Middle School</p> 	<p>32627 SE Redmond Fall City Road Fall City, WA 98024 425.831.8225</p>	<p>From I90 Eastbound-</p> <ul style="list-style-type: none"> <li>• At exit 22, turn RIGHT onto Ramp (Preston / Fall City)</li> <li>• Turn LEFT (East) onto SE 82nd St</li> <li>• Turn RIGHT (South) onto SE High Point Way SE)</li> <li>• Road name changes to SR-203 [Preston-Fall City Rd SE]</li> <li>• Turn LEFT (West) onto SR-202 [SE Redmond-Fall City Rd]</li> </ul>
<p>Snoqualmie Middle School</p> 	<p>9200 Railroad Ave Snoqualmie, WA 98065 425.831.8450</p>	<p>From I90 Eastbound-</p> <ul style="list-style-type: none"> <li>• At exit 27, turn RIGHT onto Ramp (Snoqualmie / North Bend)</li> <li>• Turn LEFT (North) onto SE North Bend Way</li> <li>• Turn LEFT (North-East) onto Meadowbrook Way SE</li> </ul>
<p>Tolt Middle School</p> 	<p>3740 Tolt Ave Carnation, WA 98014 425.844.4600</p>	<p>From I90 Eastbound-</p> <ul style="list-style-type: none"> <li>• At exit 22, turn RIGHT onto Ramp (Preston / Fall City)</li> <li>• Turn LEFT (East) onto SE 82nd St</li> <li>• Turn RIGHT (South) onto SE High Point Way</li> <li>• Road name changes to SR-203 [Preston-Fall City Rd SE]</li> <li>• Bear RIGHT (North-East) onto SR-202 [SR-203]</li> <li>• Turn LEFT (North-West) onto SR-203 [Fall City-Carnation Rd SE]</li> <li>• Tolt Middle School will be on the right</li> </ul>
<p><b>Twin Falls Middle School</b></p> 	<p>46910 SE Middle Fork Road, North Bend, WA 98045 425.831.4150</p>	<p>From I90 Eastbound-</p> <ul style="list-style-type: none"> <li>• Take exit 34 for 468th Ave SE</li> <li>• Turn left at 468th Ave SE</li> <li>• Turn right at SE 144th St</li> </ul>
<p>Islander Middle School</p> 	<p>8225 SE 72nd Mercer Island, WA 98040 206.236.3413</p>	<p>To Island Crest Park (Meets are held here)- From I90 Westbound-</p> <ul style="list-style-type: none"> <li>• Take the ISLAND CREST WAY exit - exit number 7</li> <li>• Follow Island Crest Way South</li> <li>• After Island Park Elementary on the right, you will see the sign for Island Crest Park</li> <li>• Turn right into the parking lot</li> </ul>
<p>Sammamish State</p>		<p>From I90-</p>

Park		<ul style="list-style-type: none"><li>• Drive to exit #15, and follow the signs to Lake Sammamish State Park</li></ul>
------	--	--