









Driving Directions

| School | Address & Phone | Directions |
|--|--|--|
| Beaver Lake Middle School  | 25025 SE 32nd Issaquah, WA 98029 425.837.4150 | From I90 Eastbound- <ul style="list-style-type: none"> • Take Exit #17 and go left under the freeway on East Lake Sammamish Parkway • Turn right onto Issaquah-Fall City Road at the 2nd stoplight by the Union 76 station • Continue up the hill – staying in the left lane – to the 2nd stoplight • Turn left at the light onto Issaquah-Pine Lake Road • Continue approximately 2 miles • Turn right onto SE 32nd Way and continue for 1.5 miles • The school is on the right. |
| Issaquah Middle School  | 400 1st Ave SE Issaquah, WA 98027 425.837.6800 | From I90 Eastbound- <ul style="list-style-type: none"> • Take Exit #17 • Turn right onto Front Street • Continue through downtown Issaquah through the light at Sunset Way • Turn left at the light at SW Clark just past the Julius Boehm Pool and continue up the hill • The school is on the right |
| Maywood Middle School  | 14490 168th St SE Renton, WA 98509 425.837.6900 | From Issaquah- <ul style="list-style-type: none"> • Go south on SR900/Issaquah-Renton Road approximately 7 miles • Turn left on 164th Ave. SE • Turn left on SE 128th • Turn right on 168th Ave. SE • Turn left on 136th Ave. SE • Turn right on 169th Ave. SE • Turn right on 144th Ave. SE • Maywood is on the left |
| Pine Lake Middle School  | 3200 228th Ave SE Sammamish, WA 98075 425.837.5700 | From I90 Eastbound- <ul style="list-style-type: none"> • Take Exit #17 and go left under the freeway on East Lake Sammamish Parkway. Stay in the left lane • Continue 2 miles on East Lake Sammamish Parkway past Fred Meyer/Home Depot and Albertson's • Turn right at the light at SE 43rd Way (which becomes 228th Ave. SE) • Continue up the hill for 2 miles |

| | | |
|---|---|--|
| | | <ul style="list-style-type: none"> • Turn right into the school's entrance |
| <p>Chief Kanim Middle School</p>  | <p>32627 SE Redmond Fall City Road Fall City, WA 98024 425.831.8225</p> | <p>From I90 Eastbound-</p> <ul style="list-style-type: none"> • At exit 22, turn RIGHT onto Ramp (Preston / Fall City) • Turn LEFT (East) onto SE 82nd St • Turn RIGHT (South) onto SE High Point Way SE) • Road name changes to SR-203 [Preston-Fall City Rd SE] • Turn LEFT (West) onto SR-202 [SE Redmond-Fall City Rd] |
| <p>Snoqualmie Middle School</p>  | <p>9200 Railroad Ave Snoqualmie, WA 98065 425.831.8450</p> | <p>From I90 Eastbound-</p> <ul style="list-style-type: none"> • At exit 27, turn RIGHT onto Ramp (Snoqualmie / North Bend) • Turn LEFT (North) onto SE North Bend Way • Turn LEFT (North-East) onto Meadowbrook Way SE |
| <p>Tolt Middle School</p>  | <p>3740 Tolt Ave Carnation, WA 98014 425.844.4600</p> | <p>From I90 Eastbound-</p> <ul style="list-style-type: none"> • At exit 22, turn RIGHT onto Ramp (Preston / Fall City) • Turn LEFT (East) onto SE 82nd St • Turn RIGHT (South) onto SE High Point Way • Road name changes to SR-203 [Preston-Fall City Rd SE] • Bear RIGHT (North-East) onto SR-202 [SR-203] • Turn LEFT (North-West) onto SR-203 [Fall City-Carnation Rd SE] • Tolt Middle School will be on the right |
| <p>Twin Falls Middle School</p>  | <p>46910 SE Middle Fork Road, North Bend, WA 98045 425.831.4150</p> | <p>From I90 Eastbound-</p> <ul style="list-style-type: none"> • Take exit 34 for 468th Ave SE • Turn left at 468th Ave SE • Turn right at SE 144th St |